

















# City of Parkville, Missouri

## Zoning Map

- |   |   |   |  |
|---|---|---|--|
|  | "PLCD" Parkland and Conservation District       |  | "B-1" Neighborhood Business District     |
|  | "R-1" Single-Family District                    |  | "B-2" General Business District          |
|  | "R-2" Single-Family Residential District        |  | "B-4" Planned Business District          |
|  | "R-3" Single-Family District                    |  | "I-1" Light Industrial District          |
|  | "R-4" Multiple-Family Residential District      |  | "I-2" Light Industrial District          |
|  | "R-5" Planned Multi-Family Residential District |  | "I-3" Heavy Industrial District          |
|  | "PEC" Planned Educational Campus                |  | "RB" Planned Riverboat-District          |
|  | "OTD" Old Town District                         |  | County Zoning (Retained upon Annexation) |

Created 12-30-08. For an official copy of the City of Parkville, Missouri Zoning Map please visit the City of Parkville Community Development Department at 8880 Clark Avenue, Parkville, MO 64152.

